Rec# 2012013310

DRAWING NUMBER 1 of 1

DRAWING NUMBER Minor Sub

DRAWING NUMBER Discovery Church Filing No. 1

DRAWING NUMBER

SAFCO PRODUCTS • NEW HOPE, MINNESOTA REORDER BY PART NUMBER 6502

DISCOVERY CHURCH FILING NO. 1

MINOR SUBDIVISION

A PORTION OF LOT 63, WILCOX SUBDIVISION OF SECTION 17, LOCATED IN SECTION 17, TOWNSHIP 1 SOUTH, RANGE 68 WEST OF THE 6TH PRINCIPAL MERIDIAN, CITY AND COUNTY OF BROOMFIELD, STATE OF COLORADO

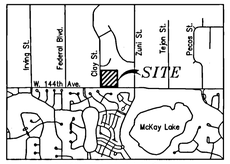

VICINITY MAP
(N.T.S.)

NOTES:

1. BASIS OF BEARINGS
All bearings are grid bearings of the Colorado State Plane Coordinate System, North Zone, North American Datum–1983(92). The basis of grid bearing is the line between City of Broomfield GPS Control Points GPS 26 and GPS 25 as bearing N85°57'05"W between the monuments shown hereon. Distances shown hereon are ground (modified) distances in U.S. Survey Feet. To convert the modified coordinates shown on this survey to Colorado North Zone State Plane Coordinates multiply the modified coordinates by a combined factor of 0.999719882.

2. STANDARD OF ACCURACY
The Colorado Coordinate System hereon shown is defined as Third Order, Class 1, 1:10,000 as described in the "Geometric Geodetic Accuracy Standards and Specifications for using GPS relative positioning techniques and/or Standards and Specifications for Geodetic Control Networks" by the Federal Control Committee.

3. UNIT OF MEASUREMENT
The unit of measurement used in this survey is U.S. Survey Feet.

4. STATUTE OF LIMITATIONS
notice: According to Colorado Law you must commence any legal action based upon any defect in this survey within three years after you first discover such defect. In no event may any action based upon any defect in this survey be commenced more than ten years from the date of the certification shown hereon.

5. TITLE COMMITMENT NOTE
This survey does not constitute a title search by Merrick & Company to determine ownership or easements of record. For all information regarding easements, rights-of-way, and title of record Merrick & Company relied upon Title Commitment Number F232501, prepared by Fidelity National Title Insurance Company, dated May 16, 2012 at 7:30 A.M.

SCHEDULE B – SECTION 2 EXCEPTIONS

7. Reservation of the right to construct across Lots 33 to 64, inclusive, such canals, ditches, laterals and waterways as may be required for proper irrigation of other lands . set forth in deed recorded January 21, 1916 in Book 75 at Page 300. (This exception affects the property but is not plottable)
8. An oil and gas lease, executed by Marion Alvin Green and Stella Freda Green as lessor(s) and by Petrogulf Energy Company as lessee(s), for a primary term of 5 years, dated October 8, 1981, recorded October 26, 1981 in Book 2595 at Page 941, and any and all assignments thereof or interests therein.
Note: Affidavit of Extension of Oil and Gas Leases by Production was recorded November 7, 2008 at Reception No. 2008012913.
Note: Declaration of Pooling was recorded November 7, 2008 at Reception No. 2008012914.
NOTE: Extension of Lease Term recorded November 21, 1986 in Book 3234 at Page 388.
NOTE: Ratification of Oil and Gas Lease recorded May 1, 1991 in Book 3773 at Page 436 and re-recorded November 14, 1991 in Book 3836 at Page 555.
(This exception affects the property but is not plottable)
9. An easement for the location, construction, installation, Maintenance, repair, supervision and removal of a water pipeline and related facilities and equipment and incidental purposes granted to Mile High Water Company by the instrument recorded December 2, 1991 in Book 3841 at Page 553. (This exception does not affect the property)
10. Terms, conditions, provisions, agreements and obligations specified under the Utility Service Agreement, which was recorded February 25, 1994 in Book 4264 at Page 960. (It is unclear whether this exception affects the property or not)
11. Any existing leases or tenancies, and any and all parties claiming by, through or under said lessees.

6. DATE OF SURVEY
The field work for this survey was completed on July 31, 2012.

CITY AND COUNTY OF BROOMFIELD
CONTROL POINT – GPS NO. 25
FND. 3-3/8" BRASS CAP IN RANGE BOX,
0.25' BELOW SURFACE
STAMPED "CITY AND COUNTY OF BROOMFIELD,
COLORADO, GPS 25, PLS 15315"

	NORTHING	EASTING
MODIFIED STATE PLANE	1227151.86	3132299.06
STATE PLANE	1226808.11	3131421.64
LATITUDE & LONGITUDE	39°57'18.06103"N	105°01'52.32483"W

CITY AND COUNTY OF BROOMFIELD
CONTROL POINT – GPS NO. 26
FND. 3-3/8" BRASS CAP IN RANGE BOX
0.35' BELOW SURFACE
STAMPED "CITY AND COUNTY OF BROOMFIELD,
COLORADO, GPS 26, PLS 15315"

	NORTHING	EASTING
MODIFIED STATE PLANE	1227061.01	3133582.69
STATE PLANE	1226717.28	3132704.92
LATITUDE & LONGITUDE	39°57'17.09606"N	105°01'35.85198"W

30' W.C. TO THE NW CORNER OF LOT 63,
WILCOX SUBDIVISION OF SEC. 17
FND. 1" YELLOW PLASTIC CAP ON A #5 REBAR
FLUSH W/ GROUND SURFACE
STAMPED "PLS 15315"

	NORTHING	EASTING
MODIFIED STATE PLANE	1228813.10	3135360.78
STATE PLANE	1228468.88	3134482.51
LATITUDE & LONGITUDE	39°57'34.31193"N	105°01'12.90350"W

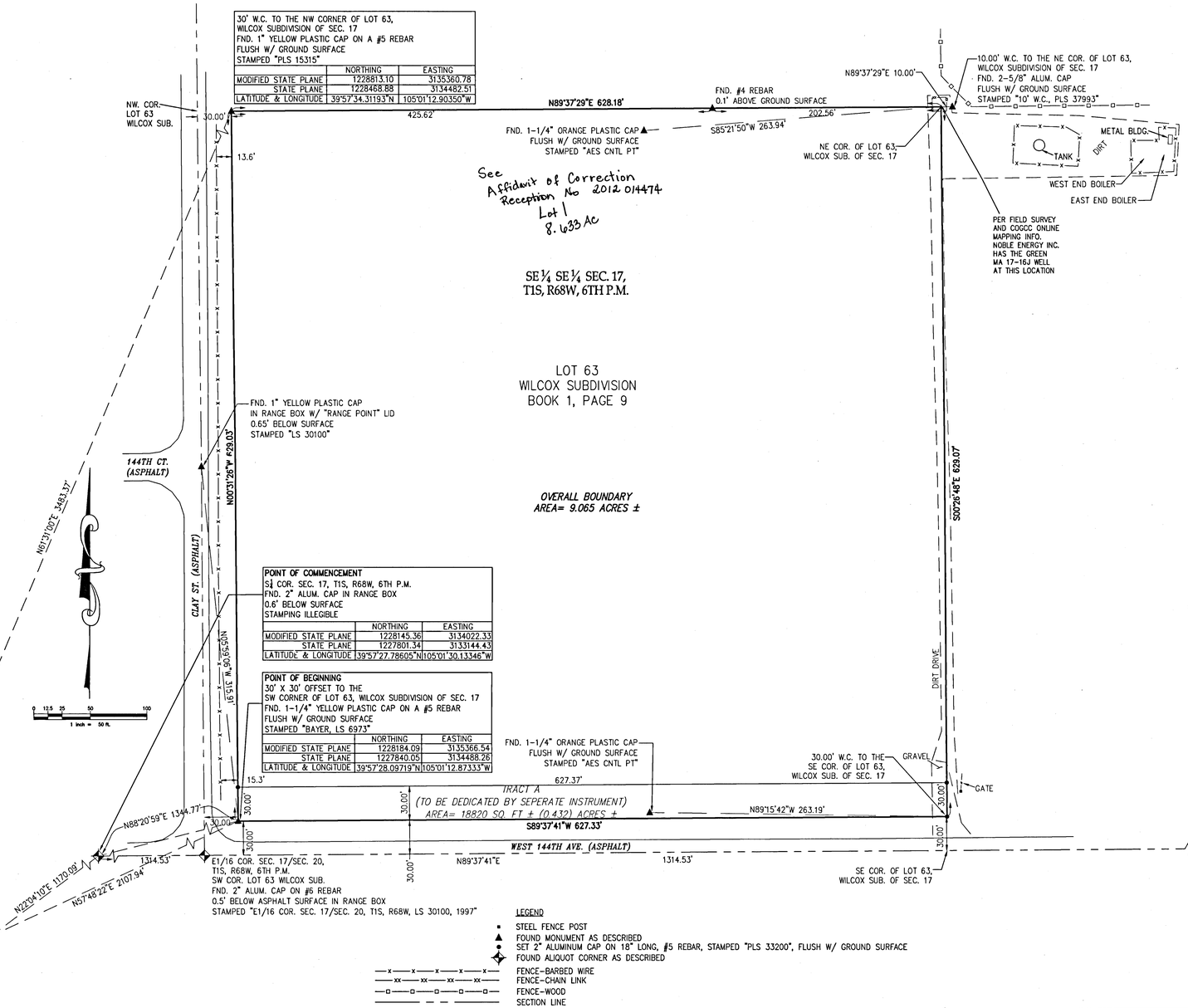

LEGEND
- STEEL FENCE POST
- FOUND MONUMENT AS DESCRIBED
- SET 2" ALUMINUM CAP ON 18" LONG, #5 REBAR, STAMPED "PLS 33200", FLUSH W/ GROUND SURFACE
- FOUND ALIQUOT CORNER AS DESCRIBED
- FENCE–BARBED WIRE
- FENCE–CHAIN LINK
- FENCE–WOOD
- SECTION LINE

LEGAL DESCRIPTION AND DEDICATION:

BY THESE PRESENTS, the undersigned, being the owner of Lot 63, Wilcox Subdivision of Section 17, Township 1 South, Range 68 West except the West thirty feet (30.00') and the South thirty feet (30.00') thereof reserved for road purposes according to the plat thereof recorded at Book 1, Page 9 in the Adams County Records, being a portion of the Southeast Quarter of the Southeast Quarter of said Section 17, Township 1 South, Range 68 West of the 6th Principal Meridian, City and County of Broomfield, State of Colorado, being additionally described as follows:

COMMENCING at the South Quarter corner of said Section 17, whence the Southeast corner of said Section 17 bears N89°37'41"E a distance of 2629.07 feet;

THENCE N88°20'59"E a distance of 1344.77 feet to the **POINT OF BEGINNING**, being a thirty foot (30.00') by thirty foot (30.00') offset to the Southwest corner of said Lot 63, Wilcox Subdivision of Section 17;

THENCE N00°31'26"W along a line being thirty feet (30.00') feet easterly of and parallel with the westerly line of said Lot 63 a distance of 629.03 feet;

THENCE N89°37'29"E along the northerly line of said Lot 63 a distance of 628.18 feet;

THENCE S00°26'48"E along the easterly line of said Lot 63 a distance of 629.07 feet;

THENCE S89°37'41"W along a line being thirty feet (30.00') northerly of and parallel with the southerly line of said Lot 63 the southerly line of said Lot 63 being the southerly line of the Southeast Quarter of Section 17 a distance of 627.33 feet to the **POINT OF BEGINNING.**

Containing 9.065 Acres, more or less.

Has laid out, platted, and subdivided the above described land, under the name and style of Discovery Church Filing No. 1 Minor Subdivision. No streets or public ways exist on the plat, and no easements exist on the plat for public and municipal uses and for use by franchisees of the city and county and for use by public and private utilities. Tract A is intended for dedication to the City and County of Broomfield for public street/right-of-way. Such dedication shall occur by separate instrument.

CURRENT OWNER AND PURCHASER/SUBDIVIDER:

Discovery–a Christian Church, a Colorado non-profit corporation and City and County of Broomfield, a municipal corporation and county.

Discovery – A Christian Church
P.O. Box 1088
Broomfield, CO 80038

BY: _____ BY: _____
Title: LEAD PASTOR, BOARD MEMBER Title: _____

ATTEST

STATE OF COLORADO)
COUNTY OF BROOMFIELD)

The foregoing instrument was acknowledged before me this 11TH day of OCTOBER, A.D., 2012 by the above party.

Witness my hand and official seal.

Notary Public

My commission expires 12/16/15

NOTARY PUBLIC JACQUELINE INSKEEP STATE OF COLORADO

SURVEYORS STATEMENT
I, Roger D. Nelson, a Licensed Professional Land Surveyor in the State of Colorado do hereby state that the survey (as defined in 12-25-202(6)(a), C.R.S.) and this resulting plat was made under my responsible charge and is in accordance with applicable standards of practice and that the monuments shown hereon actually exist and that this plat and the notes shown hereon accurately represents said survey to the best of my knowledge, information and belief. This statement is not a guaranty or warranty, either expressed or implied.

STATE OF COLORADO REGISTERED PROFESSIONAL LAND SURVEYOR ROGER D. NELSON 33200

Roger D. Nelson, PLS 33200
Date: October 5, 2012
Job No.: 65317285-01
For and on behalf of
Merrick & Company

APPROVALS

City and County of Broomfield
One Descombs Drive
Broomfield, CO 80020

By: _____ By: _____
Charles Ozaki
City and County Manager

Director of Community Development

STATE OF COLORADO
COUNTY OF BROOMFIELD

Accepted for filing in the office of the Clerk and Recorder on this _____ day of _____

20___, at _____O'clock ___M., and was recorded at Reception Number _____.

_____
Clerk and Recorder

REV	REVISION DESCRIPTION	DATE	CHANGED BY	CHECKED BY	APPROVED BY

MERRICK & COMPANY
2450 South Peoria Street Aurora, Colorado 80014

THIS AND ANY OTHER ELECTRONIC MEDIA COUNTERPART IS AN INSTRUMENT OF SURVICE PREPARED BY MERRICK AND COMPANY FOR A DEFINED PROJECT. IT IS NOT INTENDED OR REPRESENTED TO BE SUITABLE FOR REUSE IN WHOLE OR IN PART ON EXTENSIONS OF THE PROJECT OR ON ANY OTHER PROJECT. REUSE OR MODIFICATION OF ANY UTILIZATION IF NOT A FINISHED INSTRUMENT, WITHOUT THE PRIOR EXPRESS WRITTEN CONSENT OF MERRICK AND COMPANY SHALL BE AT THE SOLE RISK FOR THE UNAUTHORIZED USER WITHOUT LIABILITY OR LOSS EXPOSURE TO MERRICK AND COMPANY.

MERRICK	SIGNATURE	DATE
DRAWN	JBJ	7/20/12
DESIGNED		
QC REVIEW	JSF	9/28/12
APPROVED	RDN	9/28/12
CLIENT	SIGNATURE	DATE
REVIEW		
APPROVED		
CAD FILE NAME	Y:\Survey\65317285-01\DWGS\Plats	

CLIENT PROJECT NO.
MERRICK PROJECT NO. 65317285-01
SCALE: 1" = 50'

TITLE: DISCOVERY CHURCH FILING NO. 1
MINOR SUBDIVISION
A PORTION OF THE SE1/4 SE1/4 OF
SEC. 17, T1S, R68W, 6TH P.M.
CITY AND COUNTY OF BROOMFIELD, COLORADO

REVISION:	DRAWING NO.	SHEET NO.
1	Discovery Church Filing No. 1	1 OF 1

2012014474 SRVAF 11/07/2012 10:32 AM
Page: 1 of 1 Rec Fee $0.00 Doc Fee $0.00
City and County of Broomfield

MERRICK® & COMPANY

Merrick & Company
2450 South Peoria St.
Aurora, CO 80014-5475
Tel: 303-751-0741
Fax: 303-751-2581
www.merrick.com

State of Colorado)
)ss
County of Broomfield)

Surveyor's Affidavit of Correction

On this 7th day of November, 2012, I Roger D. Nelson having no ownership interest in the after described lands, upon oath and under penalty of perjury, depose and say, as provided in CRS 38-51-111 as follows:

That I am a Licensed Professional Land Surveyor in the State of Colorado and prepared the Plat of DISCOVERY CHURCH FILING NO.1, a subdivision of a tract of land situated in Section 17, Township 1 S, Range 68 W, of the 6th Principal Meridian, the said Plat of DISCOVERY CHURCH FILING NO.1, having been recorded at Reception Number 2012013310, of the Broomfield County Records.

Affiant further states: Area designation was not shown on the face of said plat.
Said area is hereby stated to read as AREA=8.633 ACRES ±. This correction meets the requirements of CRS 38-51-111 (2) (c).

Affiant further states: Lot designation was not shown on the face of said plat.
Said Lot designation is hereby corrected to read as Lot 1. This correction meets the requirements of CRS 38-51-111 (2) (d).

Affiant further states that the aforementioned Plat of DISCOVERY CHURCH FILING NO.1 is hereby corrected to conform to the above described descriptions in the same manner as if said area designation and Lot designation had been re-recorded on the original plat.

COLORADO REGISTERED ROGER DALE NELSON 33200 PROFESSIONAL LAND SURVEYOR

Roger D. Nelson, PLS No. 33200
Date November 7, 2012
Job No. 05317785-01
For and on behalf of
Merrick & Company

KAREN L. WEISS
NOTARY PUBLIC
STATE OF COLORADO
NOTARY ID # 20074043549
MY COMMISSION EXPIRES NOVEMBER 26, 2015

Subscribed and sworn to before me this 7th day of November, 2012
My commission expires 11-26-2015

KAREN L. WEISS
Notary Public

2012013310 PL 10/16/2012 02:13 PM
Page: 1 of 1 Rec Fee $0.00 Doc Fee $
City and County of Broomfield

DISCOVERY CHURCH FILING NO. 1

MINOR SUBDIVISION

A PORTION OF LOT 63, WILCOX SUBDIVISION OF SECTION 17, LOCATED IN SECTION 17, TOWNSHIP 1 SOUTH, RANGE 68 WEST OF THE 6TH PRINCIPAL MERIDIAN, CITY AND COUNTY OF BROOMFIELD, STATE OF COLORADO

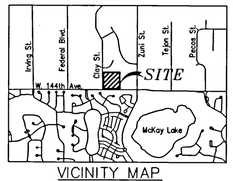

VICINITY MAP
(N.T.S.)

NOTES:

1. BASIS OF BEARINGS
All bearings are grid bearings of the Colorado State Plane Coordinate System, North Zone, North American Datum–1983(92). The basis of grid bearing is the line between City of Broomfield GPS Control Points GPS 26 and GPS 25 as bearing N85°57'05"W between the monuments shown hereon. Distances shown hereon are ground (modified) distances in U.S. Survey Feet. To convert the modified coordinates shown on this survey to Colorado North Zone State Plane Coordinates multiply the modified coordinates by a combined factor of 0.999719882.

2. STANDARD OF ACCURACY
The Colorado Coordinate System hereon shown is defined as Third Order, Class 1, 1:10,000 as described in the "Geometric Geodetic Accuracy Standards and Specifications for using GPS relative positioning techniques and/or Standards and Specifications for Geodetic Control Networks" by the Federal Control Committee.

3. UNIT OF MEASUREMENT
The unit of measurement used in this survey is U.S. Survey Feet.

4. STATUTE OF LIMITATIONS
notice: According to Colorado Law you must commence any legal action based upon any defect in this survey within three years after you first discover such defect. In no event may any action based upon any defect in this survey be commenced more than ten years from the date of the certification shown hereon.

5. TITLE COMMITMENT NOTE
This survey does not constitute a title search by Merrick & Company to determine ownership or easements of record. For all information regarding easements, rights–of–way, and title of record Merrick & Company relied upon Title Commitment Number F232501, prepared by Fidelity National Title Insurance Company, dated May 16, 2012 at 7:30 A.M.

SCHEDULE B – SECTION 2 EXCEPTIONS

7. Reservation of the right to construct across Lots 33 to 64, inclusive, such canals, ditches, laterals and waterways as may be required for proper irrigation of other lands . set forth in deed recorded January 21, 1916 in Book 75 at Page 300. (This exception affects the property but is not plottable)
8. An oil and gas lease, executed by Marion Alvin Green and Stella Freda Green as lessor(s) and by Petroguil Energy Company as lessee(s), for a primary term of 5 years, dated October 8, 1981, recorded October 26, 1981 in Book 2595 at Page 941, and any and all assignments thereof or interests therein.
Note: Affidavit of Extension of Oil and Gas Leases by Production was recorded November 7, 2008 at Reception No. 2008012913.
Note: Declaration of Pooling was recorded November 7, 2008 at Reception No. 2008012914.
NOTE: Extension of Lease Term recorded November 21, 1986 in Book 3234 at Page 386.
NOTE: Ratification of Oil and Gas Lease recorded May 1, 1991 in Book 3773 at Page 436 and re–recorded November 14, 1991 in Book 3836 at Page 555.
(This exception affects the property but is not plottable)
9. An easement for the location, construction, installation, Maintenance, repair, supervision and removal of a water pipeline and related facilities and equipment and incidental purposes granted to Mile High Water Company by the instrument recorded December 2, 1991 in Book 3841 at Page 553. (This exception does not affect the property)
10. Terms, conditions, provisions, agreements and obligations specified under the Utility Service Agreement, which was recorded February 25, 1994 in Book 4264 at Page 960. (It is unclear whether this exception affects the property or not)
11. Any existing leases or tenancies, and any and all parties claiming by, through or under said lessees.

6. DATE OF SURVEY
The field work for this survey was completed on July 31, 2012.

30' W.C. TO THE NW CORNER OF LOT 63, WILCOX SUBDIVISION OF SEC. 17 FND. 1" YELLOW PLASTIC CAP ON A #5 REBAR FLUSH W/ GROUND SURFACE STAMPED "PLS 15315"		
	NORTHING	EASTING
MODIFIED STATE PLANE	1228813.10	3135360.78
STATE PLANE	1228468.88	3134482.51
LATITUDE & LONGITUDE	39°57'34.31193"N	105°01'12.90350"W

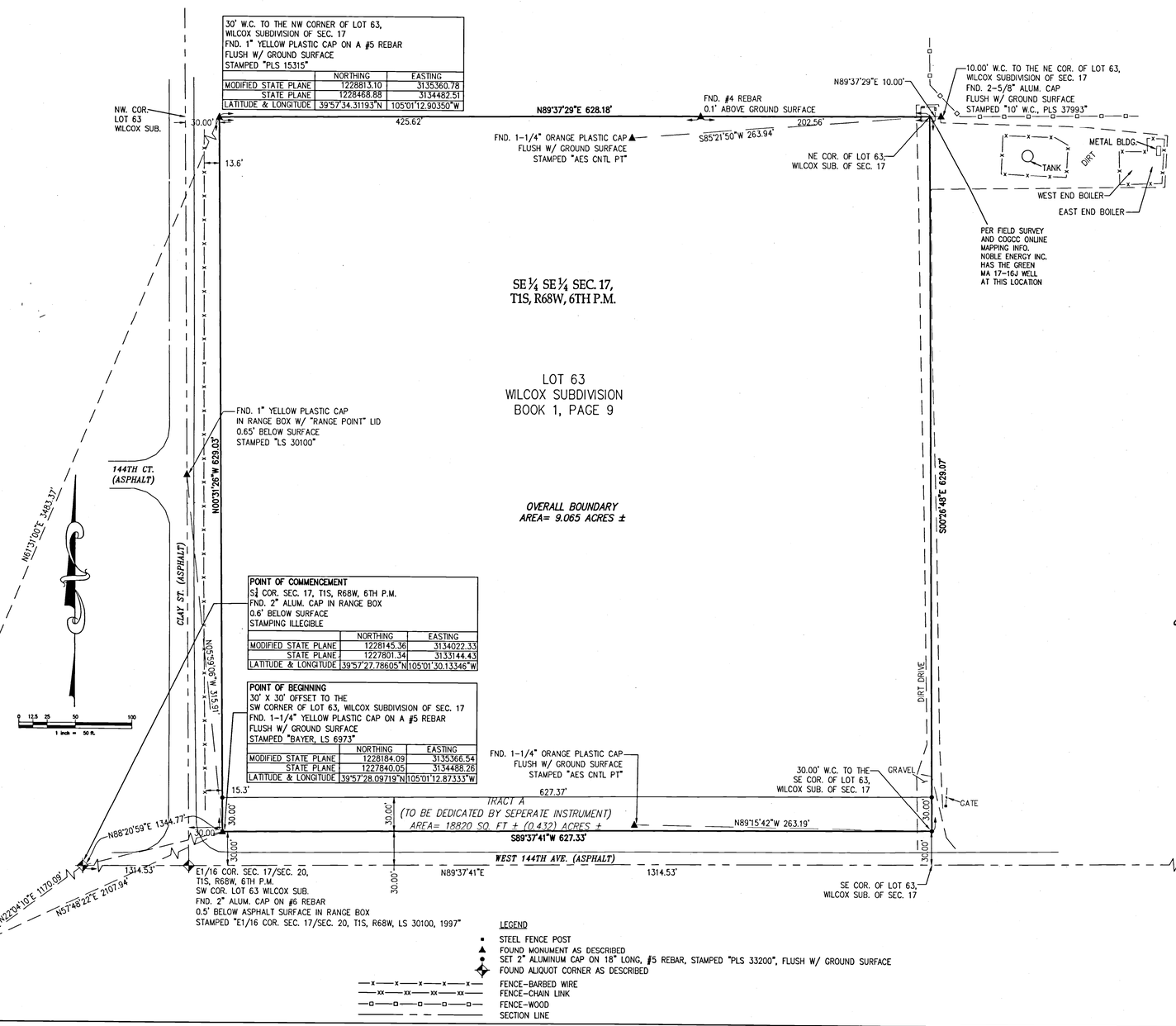

CITY AND COUNTY OF BROOMFIELD CONTROL POINT – GPS NO. 25 FND. 3–3/8" BRASS CAP IN RANGE BOX, 0.25' BELOW SURFACE STAMPED "CITY AND COUNTY OF BROOMFIELD, COLORADO, GPS 25, PLS 15315"		
	NORTHING	EASTING
MODIFIED STATE PLANE	1227151.86	3132299.06
STATE PLANE	1226808.11	3131421.64
LATITUDE & LONGITUDE	39°57'18.06103"N	105°01'52.32483"W

CITY AND COUNTY OF BROOMFIELD CONTROL POINT – GPS NO. 26 FND. 3–3/8" BRASS CAP IN RANGE BOX 0.35' BELOW SURFACE STAMPED "CITY AND COUNTY OF BROOMFIELD, COLORADO, GPS 26, PLS 15315"		
	NORTHING	EASTING
MODIFIED STATE PLANE	1227061.01	3133582.69
STATE PLANE	1226717.28	3132704.92
LATITUDE & LONGITUDE	39°57'17.09606"N	105°01'35.85198"W

LEGEND
- STEEL FENCE POST
- FOUND MONUMENT AS DESCRIBED
- SET 2" ALUMINUM CAP ON 18" LONG, #5 REBAR, STAMPED "PLS 33200", FLUSH W/ GROUND SURFACE
- FOUND ALIQUOT CORNER AS DESCRIBED
- FENCE–BARBED WIRE
- FENCE–CHAIN LINK
- FENCE–WOOD
- SECTION LINE

LEGAL DESCRIPTION AND DEDICATION:

BY THESE PRESENTS, the undersigned, being the owner of Lot 63, Wilcox Subdivision of Section 17, Township 1 South, Range 68 West except the West thirty feet (30.00') and the South thirty feet (30.00') thereof reserved for road purposes according to the plat thereof recorded at Book 1, Page 9 in the Adams County Records, being a portion of the Southeast Quarter of the Southeast Quarter of said Section 17, Township 1 South, Range 68 West of the 6th Principal Meridian, City and County of Broomfield, State of Colorado, being additionally described as follows:

COMMENCING at the South Quarter corner of said Section 17, whence the Southeast corner of said Section 17 bears N89°37'41"E a distance of 2629.07 feet;

THENCE N88°20'59"E a distance of 1344.77 feet to the **POINT OF BEGINNING**, being a thirty foot (30.00') by thirty foot (30.00') offset to the Southwest corner of said Lot 63, Wilcox Subdivision of Section 17;

THENCE N00°31'26"W along a line being thirty feet (30.00') feet easterly of and parallel with the westerly line of said Lot 63 a distance of 629.03 feet;

THENCE N89°37'29"E along the northerly line of said Lot 63 a distance of 628.18 feet;

THENCE S00°26'48"E along the easterly line of said Lot 63 a distance of 629.07 feet;

THENCE S89°37'41"W along a line being thirty feet (30.00') northerly of and parallel with the southerly line of said Lot 63 the southerly line of said Lot 63 being the southerly line of the Southeast Quarter of Section 17 a distance of 627.33 feet to the **POINT OF BEGINNING.**

Containing 9.065 Acres, more or less.

Has laid out, platted, and subdivided the above described land, under the name and style of Discovery Church Filing No. 1 Minor Subdivision. No streets or public ways exist on the plat, and no easements exist on the plat for public and municipal uses and for use by franchisees of the city and county and for use by public and private utilities. Tract A is intended for dedication to the City and County of Broomfield for public street/right–of–way. Such dedication shall occur by separate instrument.

CURRENT OWNER AND PURCHASER/SUBDIVIDER:

Discovery–a Christian Church, a Colorado non–profit corporation and City and County of Broomfield, a municipal corporation and county.

Discovery – A Christian Church
P.O. Box 1088
Broomfield, CO 80038

BY: _____ BY: _____

Title: LEAD PASTOR & BOARD MEMBER Title: _____

ATTEST

STATE OF COLORADO)
COUNTY OF BROOMFIELD)

The foregoing instrument was acknowledged before me this 11TH day of OCTOBER A.D., 2012, by the above party.

Witness my hand and official seal.

Notary Public

My commission expires 12/10/15

SURVEYORS STATEMENT
I, Roger D. Nelson, a Licensed Professional Land Surveyor in the State of Colorado do hereby state that the survey (as defined in 12–25–202(6)(a), C.R.S.) and this resulting plat was made under my responsible charge and is in accordance with applicable standards of practice and that the monuments shown hereon actually exist and that this plat and the notes shown hereon accurately represents said survey to the best of my knowledge, information and belief. This statement is not a guaranty or warranty, either expressed or implied.

COLORADO REGISTERED ROGER DALE NELSON PLS 33200
Reg. No. 33200
Date: October 5, 2012
Job No.: 65317285–01
For: Bohannan–Huston
Merrick & Company

APPROVALS

City and County of Broomfield
One Descombs Drive
Broomfield, CO 80020

By: _____ By: _____

Charles Ozaki
City and County Manager

Director of Community Development

STATE OF COLORADO
COUNTY OF BROOMFIELD

Accepted for filing in the office of the Clerk and Recorder on this _____ day of _____ 20__, at _____O'clock ___M., and was recorded at Reception Number _____.

_____
Clerk and Recorder

SE COR. SEC. 17, T1S, R68W, 6TH P.M. FND. 2–1/2" ALUM. CAP IN RANGE BOX 0.75' BELOW ASPHALT SURFACE STAMPED "BOHANNAN HUSTON, CORNER OF SECTIONS 16,17,20,&21, T1S, R68W, 2007, LS 37967"

REV	REVISION DESCRIPTION	DATE	CHANGED BY	CHECKED BY	APPROVED BY

MERRICK & COMPANY
2450 South Peoria Street Aurora, Colorado 80014

THIS AND ANY OTHER ELECTRONIC MEDIA COUNTERPART IS AN INSTRUMENT OF SERVICE PREPARED BY MERRICK AND COMPANY FOR A DEFINED PROJECT. IT IS NOT INTENDED OR REPRESENTED TO BE SUITABLE FOR REUSE IN WHOLE OR IN PART ON EXTENSIONS OF THE PROJECT OR ON ANY OTHER PROJECT. REUSE OR MODIFICATION, OF ANY UTILIZATION IF NOT A FINISHED INSTRUMENT, WITHOUT THE PRIOR EXPRESS WRITTEN CONSENT OF MERRICK AND COMPANY SHALL BE AT THE SOLE RISK FOR THE UNAUTHORIZED USER WITHOUT LIABILITY OR LOSS EXPOSURE TO MERRICK AND COMPANY.

MERRICK	SIGNATURE	DATE
DRAWN	JBJ	7/20/12
DESIGNED		
QC REVIEW	JSF	9/28/12
APPROVED	RDN	9/28/12
CLIENT	SIGNATURE	DATE
REVIEW		
APPROVED		
CAD FILE NAME:	Y:\Survey\65317285–01\DWGS\Plats	

CLIENT PROJECT NO.
MERRICK PROJECT NO. 65317285–01
SCALE: 1" = 50'

TITLE: DISCOVERY CHURCH FILING NO. 1
MINOR SUBDIVISION
A PORTION OF THE SE1/4 SE1/4 OF SEC. 17, T1S, R68W, 6TH P.M.
CITY AND COUNTY OF BROOMFIELD, COLORADO

REVISIONS	DRAWING NO.	SHEET NO.
1	Discovery Church Filing No. 1	1 OF 1